



## **Kenora Police Services Board Regular Meeting Agenda**

**Thursday, November 26, 2020  
9:00 a.m.  
City Hall Council Chambers**

---

- 1. Roll Call**
- 2. Declarations of Pecuniary Interest**
- 3. Approval of the Agenda – Resolution #1**
- 4. Presentations/Delegations**
- 5. Minutes of the Previous Meeting(s) – Resolution #2**
  - Regular Kenora Police Services Board – September 24, 2020
- 6. Business Arising from Minutes (Outstanding Items)**
  - Community Survey Results
  - CCTV Grant Application
- 7. Receipt of Correspondence – Resolution #3**
  - September 27-S. Dias-Collaborative Risk-Driven Intervention: Engagement Session
  - September 29-OPP Financial Services Unit–2021 OPP Annual Billing Statement
  - October 2–MCSCS - Anti Racism Initiatives
  - October 15–MCSCS - Court Security and Prisoner Transportation Program Review
  - October 20–S. Dias - Community Safety and Well-being News
  - November 2–OAPSB - Halton Police Board Anti-Semitism
  - November 13–Municipal Policing Bureau - Yearly Annual Billing Overview Webinar
- 8. New Business**
  - Letter from the Honourable Sylvia Jones, Solicitor General
- 9. Detachment Commander's Report – Resolution #4**
  - September, October 2020 - Statistical Information
- 10. Next Meeting Date**
  - January 28, 2021 @ 9:00 a.m.
- 11. Adjourn to Closed Session – Resolution #5**

That in accordance with Subsection 35(4) of the Police Services Act, authorization is now given for the Police Services Board to adjourn to a closed session under section:

*(b) Intimate financial or personal matters (1 items)*

**12. Reconvene to Open Session**

**13. Adjournment – Resolution #6**



## Kenora Police Services Board Regular Meeting Minutes

Thursday, September 24, 2020  
9:00 a.m.  
City Hall Council Chambers

---

**Present:** S. Dias, Board Chair  
D. Reynard, Member  
H. Pihulak, Board Secretary  
J. Duggan, OPP Detachment Commander  
A. Illman, OPP Detachment Commander  
A. Poirier, Member  
D. Canfield, Member

**Absent:** W. Van Belleghem, Member

### 1. Declarations of Pecuniary Interest

There were none declared.

### 2. Approval of the Agenda – Resolution #1

**Moved by D. Reynard, Seconded by A. Poirier & Carried:-**

That the agenda of the Regular Kenora Police Services Board for the September 24, 2020 meeting be hereby approved as presented.

### 3. Presentations/Delegations

None

### 4. Minutes of the Previous Meeting(s) – Resolution #2

**Moved by A. Poirier, Seconded by D. Reynard & Carried:-**

That the minutes of the last regular meeting of the Kenora Police Services Board held June 25, 2020 be confirmed as written and circulated.

### 5. Business Arising from Minutes (Outstanding Items)

#### ➤ Community Safety & Well Being Plan

The latest draft of our Community Safety and Well-Being Plan 2.0 was distributed to partners in mid-August for feedback. Participation in the Community Safety and Well-Being Workshop that took place in October 2019 was a key step in the process of updating this plan. Since that time, City Staff have been collaborating with agencies such as the Canadian Municipal Network on Crime Prevention (CMNCP), OPP Kenora Branch, the Kenora Substance Abuse & Mental Health Task Force, Council, the Police Services Board, etc. for input on preliminary drafts and we are now at a stage to accept additional comments for further refinement of the Plan.

During your review, you will notice several blank sections under the "Priority Risks" section. The intent is to proceed with a request appointing an Advisory Committee of

Council to oversee the Plan and it will remain in draft format until that group has a chance to review and approve anticipated outcomes/implementation leads.

Sara provided a risk-driven tracking database 2019 annual report by the Ministry of the Solicitor General. It was released August 28, 2020. There is information within this annual report that relates directly to Community and Safety Well-Being Planning. Some of the items that are coming out of it in order to be successful there is a need for housing as we are the highest in the northwest for homelessness. The mental health related individuals is high. In the northwest we have the most difficulty connecting to mental health services. There will be some local data that CMHA will be working on and will be provided to the Board at a later date. The biggest barrier is where to house individuals. There is a lack of primary care access and why is there a barrier.

There is already success stories with the addition of the Bear Clan. They are responding to calls of missing children and are helping these kids and get access to help. They continue to support the police with many of the calls and are being well received.

## **6. Receipt of Correspondence – Resolution #3 Moved by A. Poirier, Seconded by D. Reynard & Carried:-**

That the following correspondence be hereby received by the Kenora Police Services Board: -

- July 2 – OAPSB – OPP Detachment Board Composition
- July 6 – J Duggan – 2020-2022 OPP Strategic Plan
- July 7 – S. Dias – Mental Health Crisis calls
- July 27 – H. Pihulak – Community Safety & Well Being Draft Plan
- August 10 – MCSCS – Court security and prisoner transportation program
- August 10 – H. Pihulak – Policing survey results
- September 1 – MPB Financial Services Unit – Jan-Jun 2020 Detachment Revenues
- September 21 – OAPSB – 2020 Virtual Labour Seminar Sponsorship

## **7. New Business**

### **➤ Found Property New Process**

The City of Kenora's summer students conducted an inventory of the current found property that the OPP has in lock up. A document has been created with photos of all property with an allocated number. The document ready to be released and posted on the City site and promoted through the City's social media.

There is a lot of valuable property that the OPP would like to get back to the rightful owners. The campaign will start shortly.

### **➤ Community Survey Results**

The community policing survey results were sent to the Board on August 10<sup>th</sup>. They have also been included with the agenda package for review.

Overall the response was fairly positive. Most acknowledged there are issues but it is identified where the concern is in the community and it depends on the individual. There is increased staff presence in the downtown area and now with the Bear Clan there appears to be positive things happening. Overall it gave a fairly positive reflection of the policing in Kenora. Drugs are the primary concern and these are the issues that take time to

address. There was nothing surprising in the survey results. We needed the data as it is a key piece of the business plan and strategic planning process. The Board was pleasantly surprised on the number of responses. Its data we can use to move forward to develop our community base strategic plan for the board. It demonstrates that everything isn't negative and there is a lot of positive response to the survey.

We need to ensure we continue to promote the online reporting option for the public. Where people are getting their information from was important information to have so we communicate in the right means for Kenora people. The lock it and lose it campaigns will continue to be important. A lot of what is most important to the community is the drug enforcement. Tell the public what we are doing appears to be important. Every Monday we are looking to do a week in review to tell the public what the focus has been, how many calls for service, and stuff like that. It would be an education piece for the public.

A report back to the community on the results of the survey is important. Develop an overall summary so the public knows the results and can see the importance to the community. Also demonstrates the positive. Heather will work on a summary for the public and get it out to the community.

➤ **2020-2022 OPP Strategic Plan**

The 2020-2022 OPP Strategic Plan was sent to the Board on July 6, 2020.

The Board will use this information as well as the community survey information to develop their community Strategic Plan. Jeff has to identify a strategic plan for the Kenora detachment. It is a three year process and at year three you can evaluate and see what is still important.

➤ **2020 CSP Grant Return**

The City receives a \$225,000 allocation for year one of the CSP grant which has been included in the City's budget for policing. Based on the invoices/final report, the OPP only spent a total of \$220,921.84 of the \$225,000 allocation for year 1 - 2019-20). As a result, a total of \$4,078.16 had to be returned to the Ministry as the full allocation amount wasn't utilized.

It's important that the full \$225,000 be allocated to this program as any underspending directly impacts the City's budget. We are currently budgeting \$225,000 per year for the next 3 years under this program and underspending will result in a deficit to the budget. If it's not all spent on an annual basis that after the next 3 years they will likely reduce the allocation to Kenora. It's important for the OPP to ensure that the budgets are being followed and any changes need to be brought to Council. Council will have to approve any kind of additional purchase outside the budget since the funding will not be increased to cover it.

➤ **CCTV Grant Program Application**

The Ministry of the Solicitor General announced a new Ontario Closed Circuit Television (CCTV) Grant Program for the 2020-21 fiscal year. This grant intends to expand CCTV systems in more municipalities, as part of the Ontario Guns, Gangs and Violence Reduction Strategy (GGVRS). The maximum funding request for each project is \$200,000 for one year (2020-21). Police services will be required to pay for 50 per cent of the project costs.

Detachment Commander Duggan worked with City staff to identify key locations to add additional cameras in the City under this project funding folder. We submitted an application in the amount of \$100,000 of which \$50,000 would be a funded portion and the City's contribution would be \$50,000. Annually, Council has provided \$10,000-\$40,000 in camera funding to provide assistance to the OPP with investigations. The 2021 draft capital budget includes \$50,000 for this project.

➤ **January-June 2020 Detachment Revenues**

Detachment revenues are to be credited back to municipalities quarterly throughout the year, approximately two months after the end of the quarter (May, August, November, and February). January to June 2020 revenue credits have been sent to the municipality. The total revenue collected at our detachments for the January through June period is approximately 30% of the total 2019 revenue. The volume of security checks performed during this period was significantly reduced as a result of the measures put in place due to the COVID pandemic.

**Items on HOLD - 2020**

- PSB Annual Report to Council
- Business Plan
- Community Meeting

**8. Detachment Commander's Report – Resolution #4  
Moved by A. Poirier, Seconded by D. Canfield & Carried:-**

That the Kenora Police Services Board hereby accepts the Kenora OPP monthly reports for the month of June, July and August 2020 as presented.

**Discussion:**

Calls for service for June, July and August overall calls for service are down by just over 1,800 for year to date. We don't know if that is related to COVID or other, but it is good to see calls for service being down.

The marine unit hours are accurate and they had significant increased marine unit hours this summer and were on various lakes around the area. Increased time on Lake of the Woods, less on the River and smaller lakes. Lots of positive feedback for being on the smaller lakes. Had some mechanical issues with the boat so anticipating a new boat next year.

Robberies are up but all cleared by charge. Nothing of significant value or incident, small. Slight increase of break and enters. Significant decrease in theft unders but there is an increase in telephone fraud. There are several that go unreported. Overall if you look at the numbers time will tell the reasons why the numbers have gone down.

466 hours of patrol hours. 211 foot patrol hours for June. Significant increase in patrol as less calls for service. Having no training certainly helped having no training in summer as more officers are available during busy times.

Hope to have a bike patrol next summer if we can get training done and bikes for the unit. They have to take training for a week and half in order to be assigned to the bike patrol unit.

Tent encampments – talking to the KDSB and Constable Bernie both have been up to the tent cities with the KDSB to try and get people engaged in Ontario Works and rent supplements. There are two main tent encampments in the City and D/C Duggan provided an update on the activity and number of people living there.

#### **9. Next Meeting Date**

- October 29, 2020 @ 9:00 a.m.

#### **10. Adjourn to Closed Session – Resolution #5**

**Moved by D. Canfield, Seconded by D. Reynard & Carried:-**

That in accordance with Subsection 35(4) of the Police Services Act, authorization is now given for the Police Services Board to adjourn to a closed session at 10:25 a.m. under section:

*(b) Intimate financial or personal matters (1 item)*

#### **11. Reconvene to Open Session**

#### **12. Adjournment – Resolution #6**

**Moved by D. Reynard, Seconded by A. Poirier & Carried:-**

That the Board reconvenes to its open session at 10:28 a.m. with no reports; and further

That the Regular Kenora Police Services Board meeting be hereby adjourned at 10:28 a.m.

#### **13. Reconvene to Open Session**

The Board reconvenes to open session at 10:31 a.m. with no reports.



Kenora Detachment  
350 Hwy 17A  
Kenora, On, P9N 3X7  
807-548-5534

Inspector Jeffrey P. Duggan  
Detachment Commander

---

# **Report to Kenora Police Services Board**

**SEP-OCT 2020**

---



•  
•  
•  
•  
•  
•

Financial:

See Municipal Revenue Sheet from the Municipal Policing Bureau.

**Policing Annual Costs:**

Actual Costs – 2011	<b>\$ 6,171,359.00</b>
Actual Costs – 2012	<b>\$ 5,882,408.00</b>
Actual costs – 2013	<b>\$ 5,917,335.00</b>
Actual costs – 2014	<b>\$6,712,397.00</b>
Actual Costs – 2015	<b>\$6,464,472.00</b>
Actual Costs – 2016	<b>\$6,047,978.00</b>
Actual cost – 2017	<b>\$5,631,454.00</b>
Actual Costs – 2018	<b>\$5,813,375.00</b>
Actual Costs – 2019	<b>\$6,150,401.00</b>
Estimated Costs – 2020	<b>\$5,991,453.00</b>
<b>Estimated Costs 2021</b>	<b>\$6,379,854.00</b>

.....  
**Operations:**

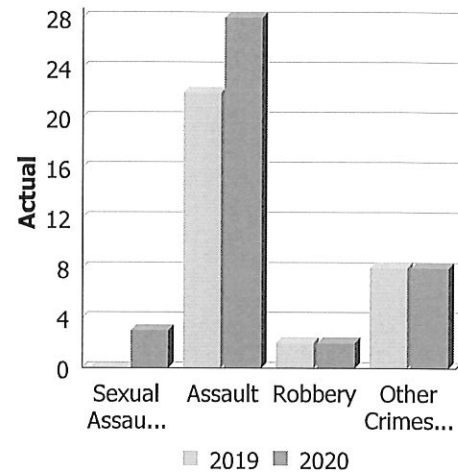
Total Number of Calls for Service:

<b>SEP</b>	<b>OCT</b>
<b>1,308</b>	<b>1,266</b>

**Police Services Board Report for SEPT PSB REPORT RMS**  
**Records Management System**  
**September - 2020**

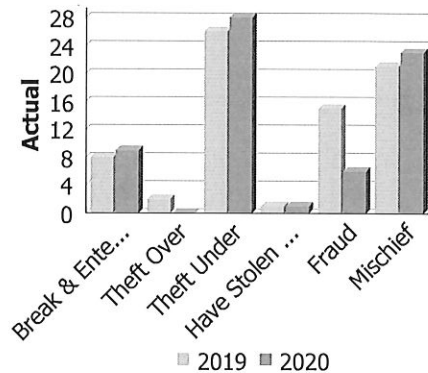
**Violent Crime**

Actual	September			Year to Date - September		
	2019	2020	% Change	2019	2020	% Change
Murder	0	0	--	0	0	--
Other Offences Causing Death	0	0	--	0	0	--
Attempted Murder	0	0	--	1	0	-100.0%
Sexual Assault	0	3	--	29	44	51.7%
Assault	22	28	27.3%	258	250	-3.1%
Abduction	0	0	--	5	2	-60.0%
Robbery	2	2	0.0%	9	10	11.1%
Other Crimes Against a Person	8	8	0.0%	74	70	-5.4%
<b>Total</b>	<b>32</b>	<b>41</b>	<b>28.1%</b>	<b>376</b>	<b>376</b>	<b>0.0%</b>



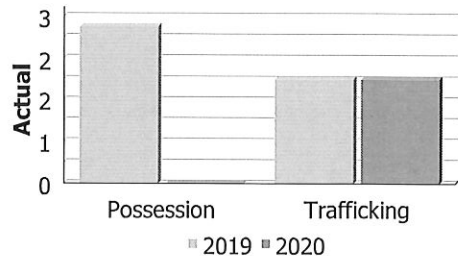
**Property Crime**

Actual	September			Year to Date - September		
	2019	2020	% Change	2019	2020	% Change
Arson	0	0	--	0	1	--
Break & Enter	8	9	12.5%	92	95	3.3%
Theft Over	2	0	-100.0%	28	32	14.3%
Theft Under	26	28	7.7%	352	283	-19.6%
Have Stolen Goods	1	1	0.0%	12	12	0.0%
Fraud	15	6	-60.0%	86	79	-8.1%
Mischief	21	23	9.5%	175	158	-9.7%
<b>Total</b>	<b>73</b>	<b>67</b>	<b>-8.2%</b>	<b>745</b>	<b>660</b>	<b>-11.4%</b>



**Drug Crime**

Actual	September			Year to Date - September		
	2019	2020	% Change	2019	2020	% Change
Possession	3	0	-100.0%	31	20	-35.5%
Trafficking	2	2	0.0%	10	22	120.0%
Importation and Production	0	0	--	0	0	--
<b>Total</b>	<b>5</b>	<b>2</b>	<b>-60.0%</b>	<b>41</b>	<b>42</b>	<b>2.4%</b>

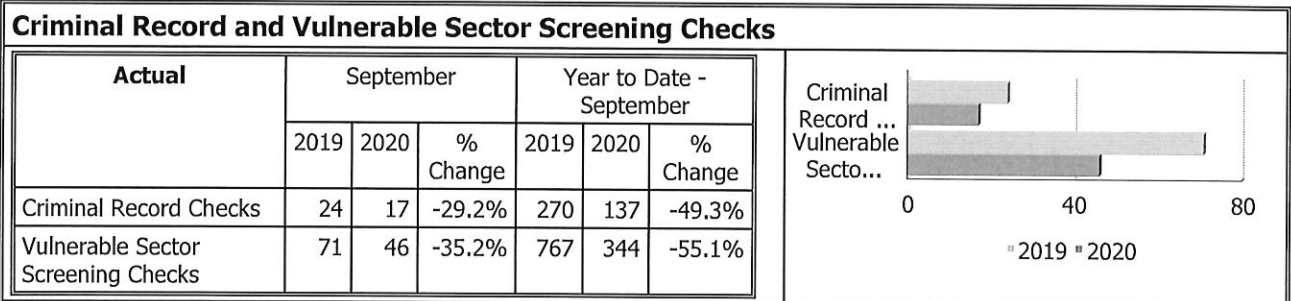
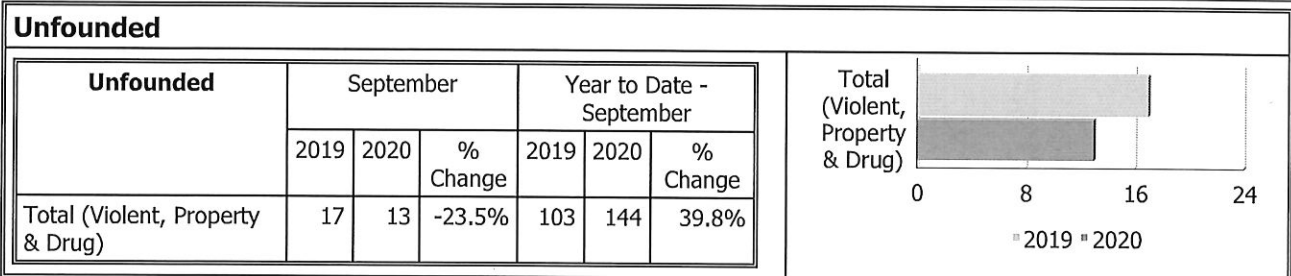
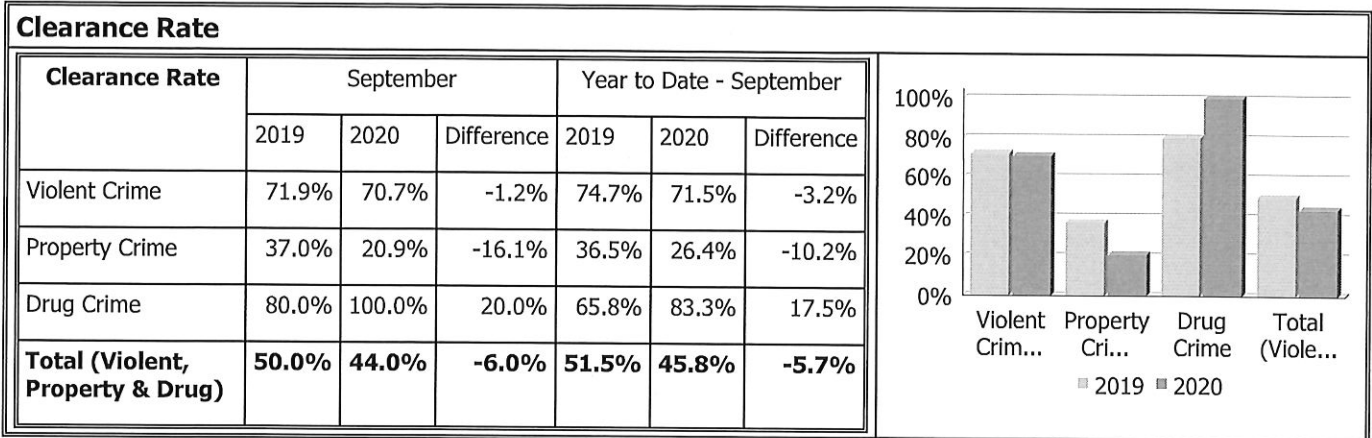


**Detachment:** 2F - KENORA  
**Location code(s):** 2F00 - KENORA  
**Area code(s):** 2008 - Kenora  
**Data source date:**  
 2020/11/21

**Report Generated by:**  
 Duggan, Jeffrey

**Report Generated on:**  
 23-Nov-20 1:08:44 PM  
 PP-CSC-Operational Planning-4300

**Police Services Board Report for SEPT PSB REPORT RMS**  
**Records Management System**  
**September - 2020**



Data contained within this report is dynamic in nature and numbers will change over time as the Ontario Provincial Police continue to investigate and solve crime.

**Data Utilized**

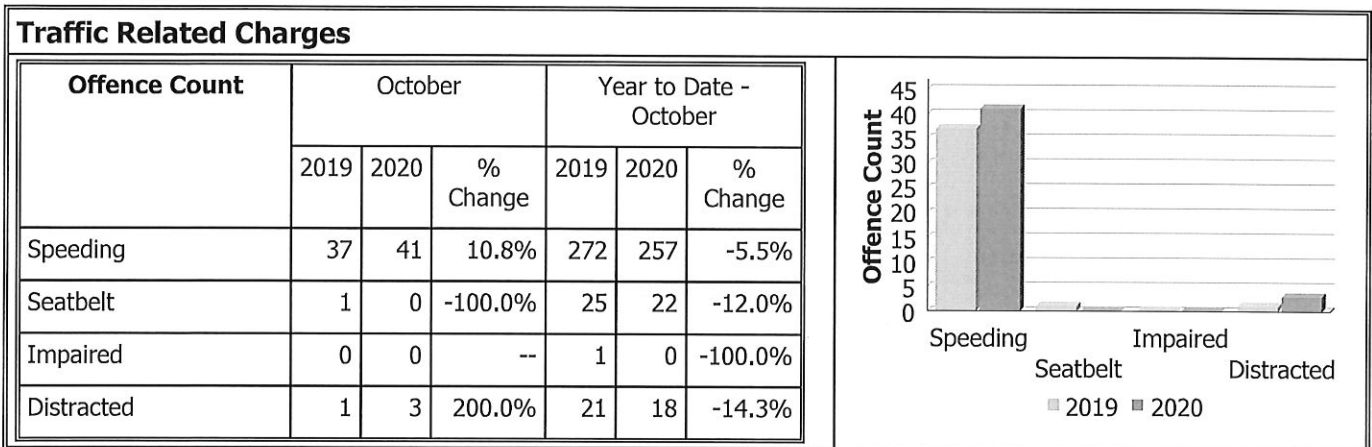
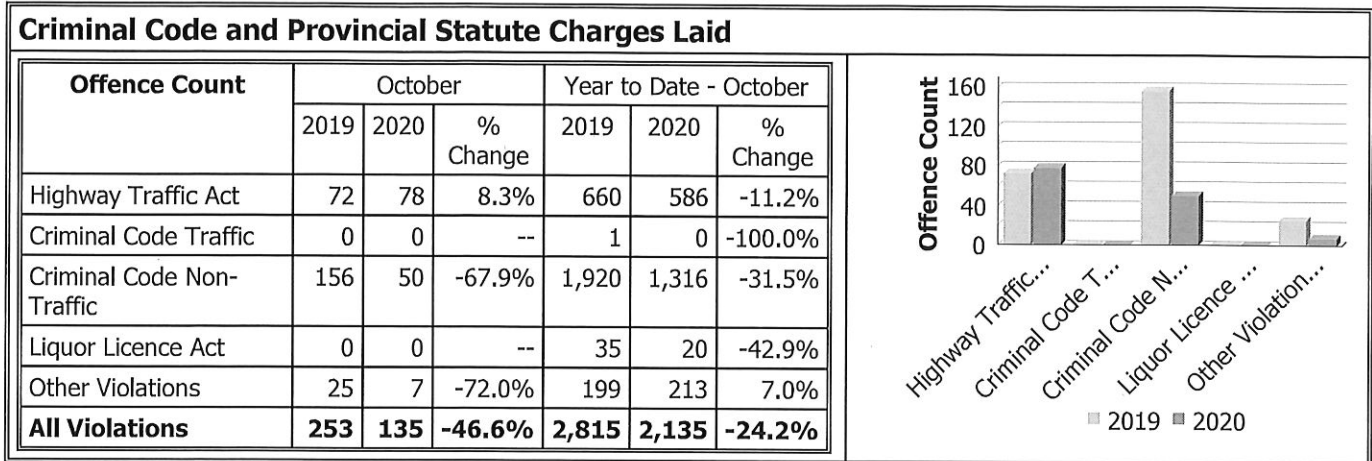
- Major Crimes
- Niche RMS All Offence Level Business Intelligence Cube

**Detachment:** 2F - KENORA  
**Location code(s):** 2F00 - KENORA  
**Area code(s):** 2008 - Kenora  
**Data source date:**  
 2020/11/21

**Report Generated by:**  
 Duggan, Jeffrey

**Report Generated on:**  
 23-Nov-20 1:08:44 PM  
 PP-CSC-Operational Planning-4300

**Police Services Board Report for KENORA PSB REPORT OCT 2020**  
**Integrated Court Offence Network**  
**October - 2020**



Integrated Court Offence Network data is updated on a monthly basis: Data could be as much as a month and a half behind.

**Data Utilized**

- Ministry of Attorney General, Integrated Court Offence Network
- Integrated Court Offence Network Charge Business Intelligence Cube

**Detachment:** 2F - KENORA  
**Location code(s):** 2F00 - KENORA  
**Data source date:**  
 16-Nov-20 11:51:27 AM

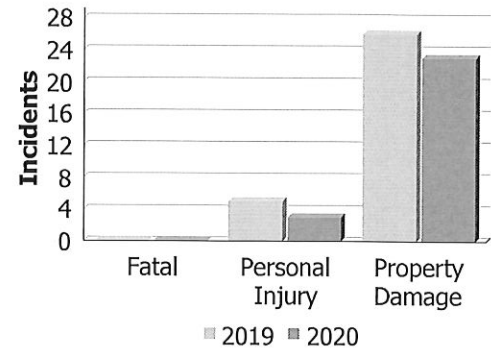
**Report Generated by:**  
 Duggan, Jeffrey

**Report Generated on:**  
 23-Nov-20 1:17:16 PM  
 PP-CSC-Operational Planning-4300

**Police Services Board Report for SEPT PSB REPORT CRS**  
**Collision Reporting System**  
**September - 2020**

**Motor Vehicle Collisions by Type**

Incidents	September			Year to Date - September		
	2019	2020	% Change	2019	2020	% Change
Fatal	0	0	--	2	1	-50.0%
Personal Injury	5	3	-40.0%	29	16	-44.8%
Property Damage	26	23	-11.5%	276	200	-27.5%
<b>Total</b>	<b>31</b>	<b>26</b>	<b>-16.1%</b>	<b>307</b>	<b>217</b>	<b>-29.3%</b>



**Fatalities in Detachment Area**

Incidents		September			Year to Date - September		
		2019	2020	% Change	2019	2020	% Change
Motor Vehicle Collision	Fatal Incidents	0	0	--	1	1	0.0%
	Alcohol Related	0	0	--	0	1	--
Off-Road Vehicle	Fatal Incidents	0	0	--	0	0	--
	Alcohol Related	0	0	--	0	0	--
Motorized Snow Vehicle	Fatal Incidents	0	0	--	1	0	-100.0%
	Alcohol Related	0	0	--	0	0	--

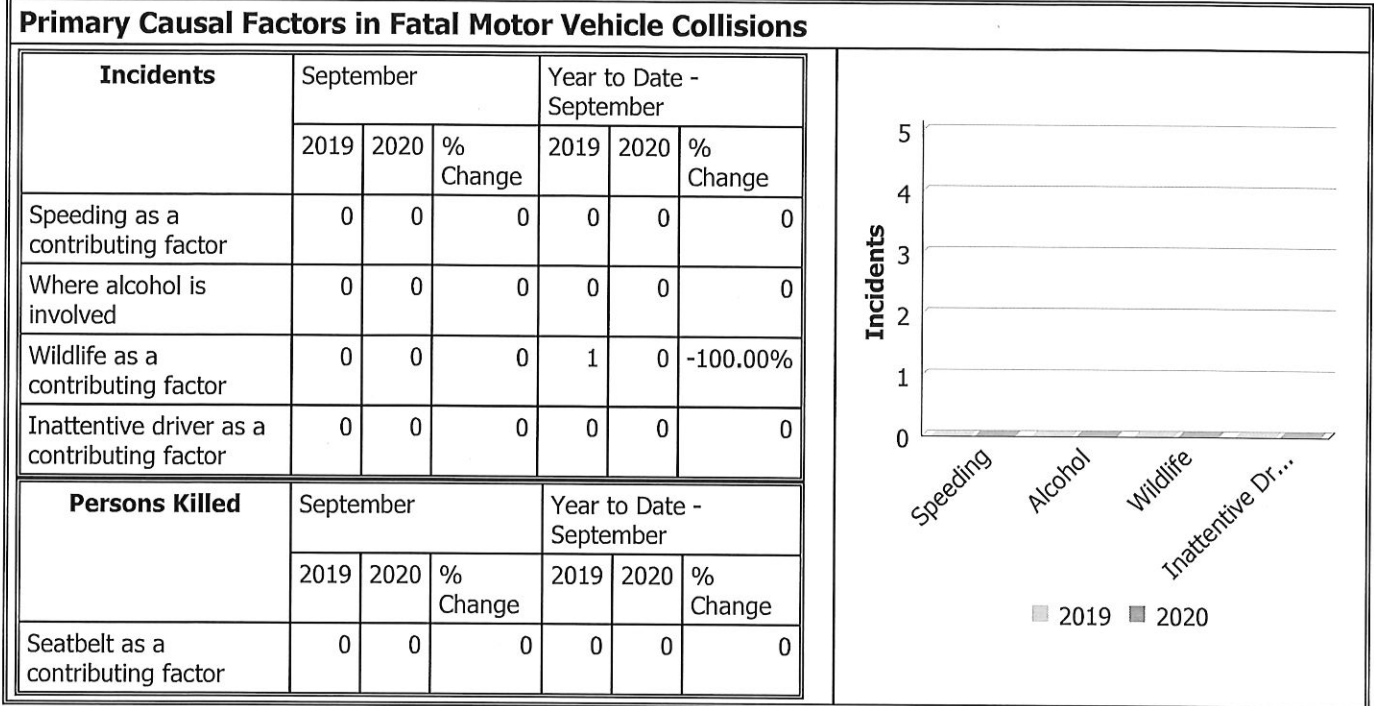
Persons Killed	September			Year to Date - September		
	2019	2020	% Change	2019	2020	% Change
Motor Vehicle Collision	0	0	--	1	1	0.0%
Off-Road Vehicle	0	0	--	0	0	--
Motorized Snow Vehicle	0	0	--	1	0	-100.0%

**Detachment:** 2F - KENORA  
**Location code(s):** 2F00-KENORA  
**Data source date:**  
 2020/11/22

**Report Generated by:**  
 Duggan, Jeffrey

**Report Generated on:**  
 23-Nov-20 1:03:59 PM  
 PP-CSC-Operational Planning-4300

**Police Services Board Report for SEPT PSB REPORT CRS**  
**Collision Reporting System**  
**September - 2020**



**Data Utilized**

- SQL online application reporting system – OPP CRS 2.3.09
- Collision Reporting System Business Intelligence Cube

**Detachment:** 2F - KENORA  
**Location code(s):** 2F00-KENORA  
**Data source date:**  
 2020/11/22

**Report Generated by:**  
 Duggan, Jeffrey

**Report Generated on:**  
 23-Nov-20 1:03:59 PM  
 PP-CSC-Operational Planning-4300

**Police Services Board Report for Kenora PSB Reports September 2020  
2020/Sep**

<b>Public Complaints</b>	
Policy	0
Service	0
Conduct	0

**Date information collected from Professional Standards Bureau Commander Reports:** 2020-11-23

**Data Source**

Ontario Provincial Police, Professional Standards Bureau Commander Reports  
- Includes all public policy, service and conduct complaints submitted to the Office of the Independent Police Review Director (OIPRD)

<b>Secondary Employment</b>
-----------------------------

<b>Daily Activity Reporting Patrol Hours</b>	
<b>Total Hours</b>	<b>2020/Sep</b>
Number of Cruiser Patrol Hours	472.00
Number of Motorcycle Patrol Hours	0.00
Number of Marine Patrol Hours	1.50
Number of ATV Patrol Hours	0.00
Number of Snowmobile Patrol Hours	0.00
Number of Bicycle Patrol Hours	0.00
Number of Foot Patrol Hours	100.50
Number of School Patrol Hours	38.00

**Data source (Daily Activity Reporting System) date:** 2020/11/27

**Detachment:** 2F - KENORA

**Location code(s):** 2F03 - KENORA (City of Kenora (MI))

**Area code(s):** 2008 - Kenora (old association)

**Report Generated by:**  
Duggan, Jeffrey

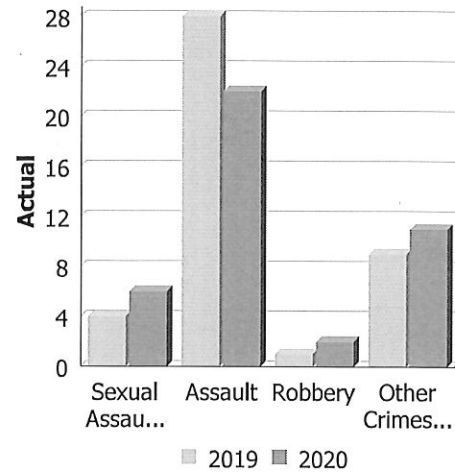
**Report Generated on:**  
23-Nov-20 12:52:17 PM  
PP-CSC-Operational Planning-4300



**Police Services Board Report for OCT PSB REPORT RMS**  
**Records Management System**  
**October - 2020**

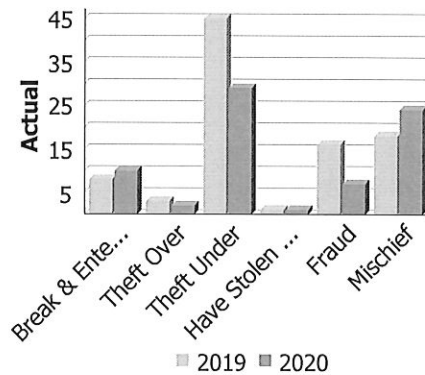
**Violent Crime**

Actual	October			Year to Date - October		
	2019	2020	% Change	2019	2020	% Change
Murder	0	0	--	0	0	--
Other Offences Causing Death	0	0	--	0	0	--
Attempted Murder	0	0	--	1	0	-100.0%
Sexual Assault	4	6	50.0%	33	50	51.5%
Assault	28	22	-21.4%	286	272	-4.9%
Abduction	0	0	--	5	2	-60.0%
Robbery	1	2	100.0%	10	12	20.0%
Other Crimes Against a Person	9	11	22.2%	83	81	-2.4%
<b>Total</b>	<b>42</b>	<b>41</b>	<b>-2.4%</b>	<b>418</b>	<b>417</b>	<b>-0.2%</b>



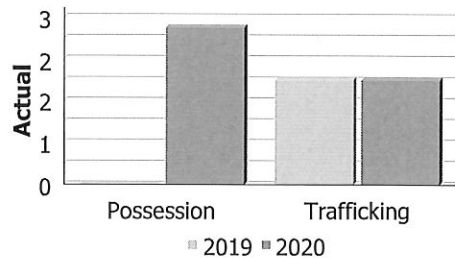
**Property Crime**

Actual	October			Year to Date - October		
	2019	2020	% Change	2019	2020	% Change
Arson	0	0	--	0	1	--
Break & Enter	8	10	25.0%	100	105	5.0%
Theft Over	3	2	-33.3%	31	34	9.7%
Theft Under	45	29	-35.6%	397	312	-21.4%
Have Stolen Goods	1	1	0.0%	13	13	0.0%
Fraud	16	7	-56.2%	102	86	-15.7%
Mischief	18	24	33.3%	193	182	-5.7%
<b>Total</b>	<b>91</b>	<b>73</b>	<b>-19.8%</b>	<b>836</b>	<b>733</b>	<b>-12.3%</b>



**Drug Crime**

Actual	October			Year to Date - October		
	2019	2020	% Change	2019	2020	% Change
Possession	0	3	--	31	23	-25.8%
Trafficking	2	2	0.0%	12	24	100.0%
Importation and Production	0	0	--	0	0	--
<b>Total</b>	<b>2</b>	<b>5</b>	<b>150.0%</b>	<b>43</b>	<b>47</b>	<b>9.3%</b>



**Detachment:** 2F - KENORA  
**Location code(s):** 2F00 - KENORA  
**Area code(s):** 2008 - Kenora  
**Data source date:**  
 2020/11/21

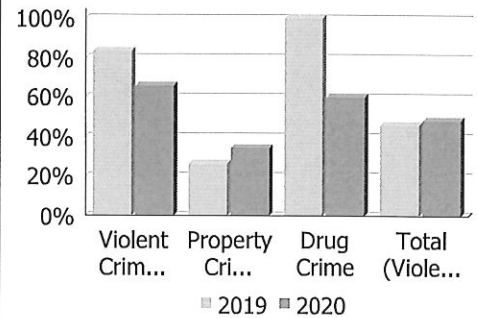
**Report Generated by:**  
 Duggan, Jeffrey

**Report Generated on:**  
 23-Nov-20 1:12:23 PM  
 PP-CSC-Operational Planning-4300

**Police Services Board Report for OCT PSB REPORT RMS**  
**Records Management System**  
**October - 2020**

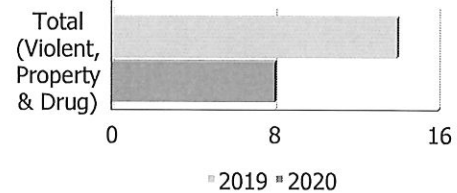
**Clearance Rate**

Clearance Rate	October			Year to Date - October		
	2019	2020	Difference	2019	2020	Difference
Violent Crime	83.3%	65.8%	-17.5%	75.6%	71.0%	-4.6%
Property Crime	26.4%	34.2%	7.9%	35.4%	27.2%	-8.3%
Drug Crime	100.0%	60.0%	-40.0%	67.4%	80.8%	13.4%
<b>Total (Violent, Property &amp; Drug)</b>	<b>46.0%</b>	<b>48.4%</b>	<b>2.4%</b>	<b>50.9%</b>	<b>46.0%</b>	<b>-4.9%</b>



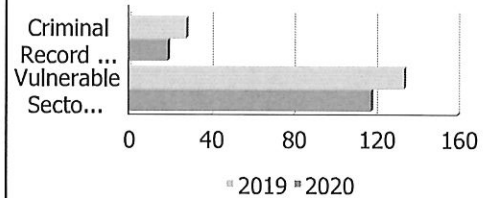
**Unfunded**

Unfunded	October			Year to Date - October		
	2019	2020	% Change	2019	2020	% Change
Total (Violent, Property & Drug)	14	8	-42.9%	117	152	29.9%



**Criminal Record and Vulnerable Sector Screening Checks**

Actual	October			Year to Date - October		
	2019	2020	% Change	2019	2020	% Change
Criminal Record Checks	28	19	-32.1%	298	156	-47.7%
Vulnerable Sector Screening Checks	134	118	-11.9%	901	462	-48.7%



Data contained within this report is dynamic in nature and numbers will change over time as the Ontario Provincial Police continue to investigate and solve crime.

**Data Utilized**

- Major Crimes
- Niche RMS All Offence Level Business Intelligence Cube

**Detachment:** 2F - KENORA  
**Location code(s):** 2F00 - KENORA  
**Area code(s):** 2008 - Kenora  
**Data source date:**  
 2020/11/21

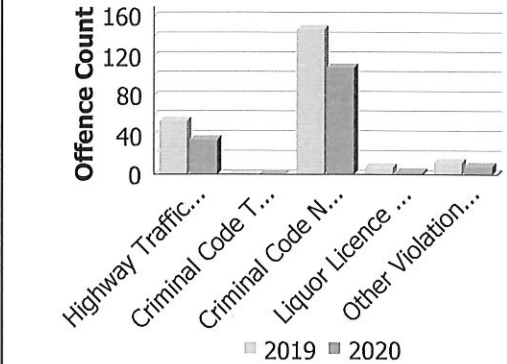
**Report Generated by:**  
 Duggan, Jeffrey

**Report Generated on:**  
 23-Nov-20 1:12:23 PM  
 PP-CSC-Operational Planning-4300

**Police Services Board Report for KENORA PSB REPORT SEPT 2020**  
**Integrated Court Offence Network**  
**September - 2020**

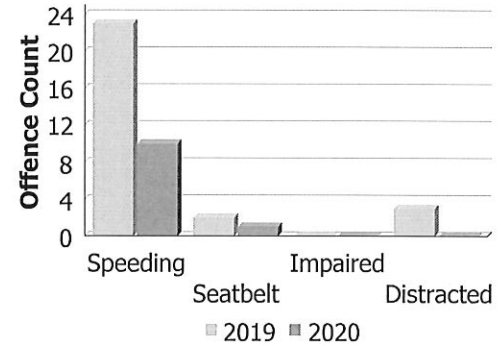
**Criminal Code and Provincial Statute Charges Laid**

Offence Count	September			Year to Date - September		
	2019	2020	% Change	2019	2020	% Change
Highway Traffic Act	54	35	-35.2%	588	508	-13.6%
Criminal Code Traffic	0	0	--	1	0	-100.0%
Criminal Code Non-Traffic	147	108	-26.5%	1,764	1,266	-28.2%
Liquor Licence Act	7	2	-71.4%	35	20	-42.9%
Other Violations	12	8	-33.3%	174	206	18.4%
<b>All Violations</b>	<b>220</b>	<b>153</b>	<b>-30.5%</b>	<b>2,562</b>	<b>2,000</b>	<b>-21.9%</b>



**Traffic Related Charges**

Offence Count	September			Year to Date - September		
	2019	2020	% Change	2019	2020	% Change
Speeding	23	10	-56.5%	235	216	-8.1%
Seatbelt	2	1	-50.0%	24	22	-8.3%
Impaired	0	0	--	1	0	-100.0%
Distracted	3	0	-100.0%	20	15	-25.0%



Integrated Court Offence Network data is updated on a monthly basis: Data could be as much as a month and a half behind.

**Data Utilized**

- Ministry of Attorney General, Integrated Court Offence Network
- Integrated Court Offence Network Charge Business Intelligence Cube

**Detachment:** 2F - KENORA

**Location code(s):** 2F00 - KENORA

**Data source date:**

16-Nov-20 11:51:27 AM

**Report Generated by:**

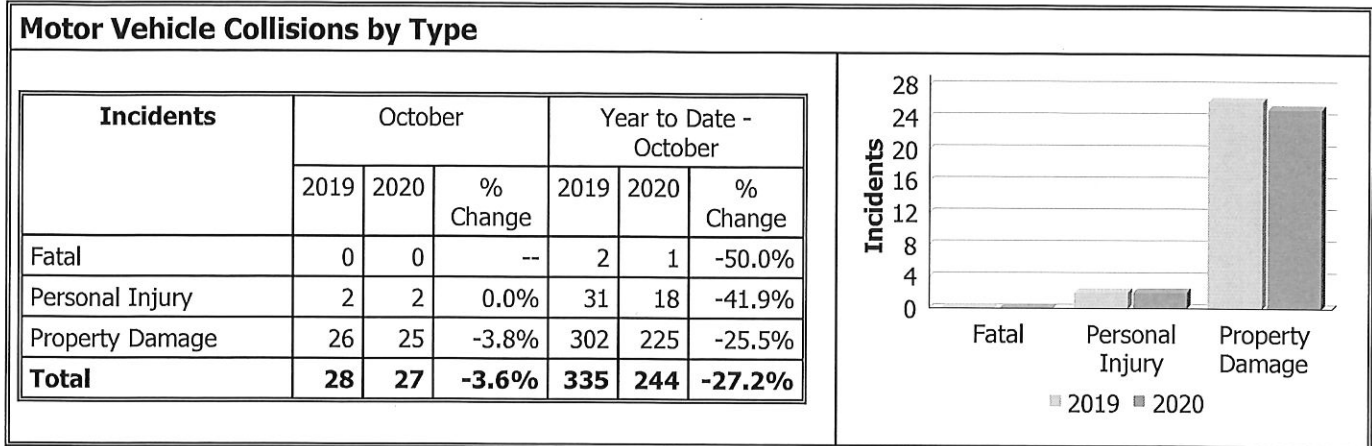
Duggan, Jeffrey

**Report Generated on:**

23-Nov-20 1:14:58 PM

PP-CSC-Operational Planning-4300

**Police Services Board Report for OCT PSB REPORT CRS**  
**Collision Reporting System**  
**October - 2020**



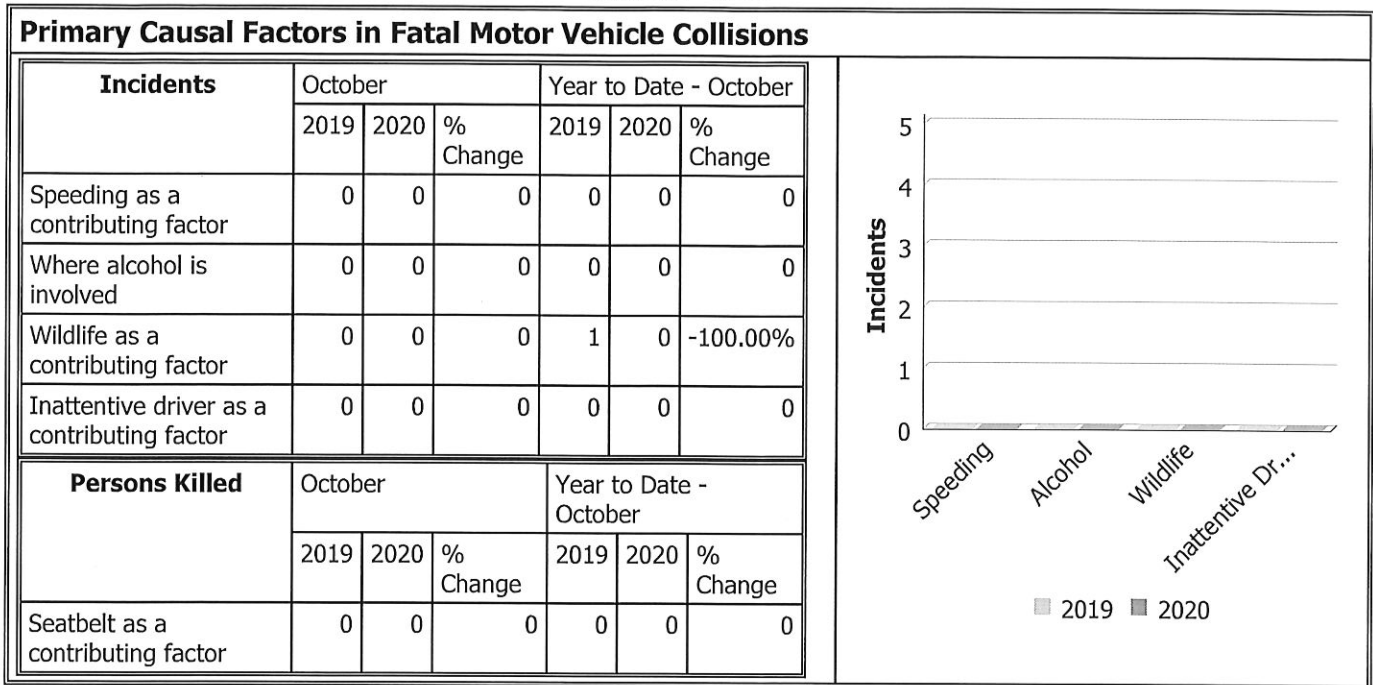
<b>Fatalities in Detachment Area</b>							
Incidents		October			Year to Date - October		
		2019	2020	% Change	2019	2020	% Change
Motor Vehicle Collision	Fatal Incidents	0	0	--	1	1	0.0%
	Alcohol Related	0	0	--	0	1	--
Off-Road Vehicle	Fatal Incidents	0	0	--	0	0	--
	Alcohol Related	0	0	--	0	0	--
Motorized Snow Vehicle	Fatal Incidents	0	0	--	1	0	-100.0%
	Alcohol Related	0	0	--	0	0	--
Persons Killed		October			Year to Date - October		
		2019	2020	% Change	2019	2020	% Change
Motor Vehicle Collision		0	0	--	1	1	0.0%
Off-Road Vehicle		0	0	--	0	0	--
Motorized Snow Vehicle		0	0	--	1	0	-100.0%

**Detachment:** 2F - KENORA  
**Location code(s):** 2F00-KENORA  
**Data source date:**  
 2020/11/22

**Report Generated by:**  
 Duggan, Jeffrey

**Report Generated on:**  
 23-Nov-20 1:06:19 PM  
 PP-CSC-Operational Planning-4300

**Police Services Board Report for OCT PSB REPORT CRS**  
**Collision Reporting System**  
**October - 2020**



**Data Utilized**

- SQL online application reporting system – OPP CRS 2.3.09
- Collision Reporting System Business Intelligence Cube

**Detachment:** 2F - KENORA  
**Location code(s):** 2F00-KENORA  
**Data source date:**  
 2020/11/22

**Report Generated by:**  
 Duggan, Jeffrey

**Report Generated on:**  
 23-Nov-20 1:06:19 PM  
 PP-CSC-Operational Planning-4300

**Police Services Board Report for Kenora PSB Reports October 2020**  
2020/Oct

<b>Public Complaints</b>	
Policy	0
Service	0
Conduct	0

**Date information collected from Professional Standards Bureau Commander Reports:** 2020-11-23

**Data Source**

Ontario Provincial Police, Professional Standards Bureau Commander Reports  
- Includes all public policy, service and conduct complaints submitted to the Office of the Independent Police Review Director (OIPRD)

<b>Secondary Employment</b>

<b>Daily Activity Reporting Patrol Hours</b>	
<b>Total Hours</b>	<b>2020/Oct</b>
Number of Cruiser Patrol Hours	632.25
Number of Motorcycle Patrol Hours	0.00
Number of Marine Patrol Hours	0.00
Number of ATV Patrol Hours	0.00
Number of Snowmobile Patrol Hours	0.00
Number of Bicycle Patrol Hours	0.00
Number of Foot Patrol Hours	81.75
Number of School Patrol Hours	48.75

**Data source (Daily Activity Reporting System) date:** 2020/11/27

**Detachment:** 2F - KENORA  
**Location code(s):** 2F00 - KENORA  
**Area code(s):** 2008 - Kenora (old association)

**Report Generated by:**  
Duggan, Jeffrey

**Report Generated on:**  
23-Nov-20 12:55:04 PM  
PP-CSC-Operational Planning-4300

## Kenora OPP Historical Data 2016-2020

Calls for service	January	February	March	April	May	June	July	August	September	October	November	December	Total
<b>2016</b>	1,040	1,093	1,132	1,231	1,181	1,243	1,354	1,250	1,224	1,083			11,831
<b>2017</b>	936	1,053	1,398	1,436	1,396	1,516	1,573	1,495	1,465	1,516			13,784
<b>2018</b>	1,237	1,292	1,414	1,490	1,522	1,432	1,576	1,471	1,362	1,375			14,171
<b>2019</b>	1,265	1,228	1,463	1,753	1,832	1,862	1,697	1,847	1,475	1,533			15,955
<b>2020</b>	1,142	1,268	1,275	1,387	1,672	1,408	1,658	1,324	1,308	1,266			13,708

Sexual Assaults	January	February	March	April	May	June	July	August	September	October	November	December	Total
<b>2016</b>	5	1	2	4	6	4	3	3	5	2			35
<b>2017</b>	2	4	5	10	6	5	3	7	4	8			54
<b>2018</b>	3	3	5	3	6	0	5	3	5	8			41
<b>2019</b>	6	4	3	3	0	5	2	4	0	4			31
<b>2020</b>	3	11	3	5	4	5	3	5	3	6			48

Assaults	January	February	March	April	May	June	July	August	September	October	November	December	Total
<b>2016</b>	18	20	30	21	24	14	22	28	33	26			236
<b>2017</b>	33	21	34	37	28	32	29	39	36	42			331
<b>2018</b>	28	24	31	31	36	20	29	32	38	26			295
<b>2019</b>	26	25	20	41	22	33	31	35	22	28			283
<b>2020</b>	17	17	23	21	27	30	56	22	27	22			262

Robbery	January	February	March	April	May	June	July	August	September	October	November	December	Total
<b>2016</b>	0	0	0	0	1	1	3	0	0	1			6
<b>2017</b>	2	1	2	2	1	1	1	3	0	0			13
<b>2018</b>	0	3	4	4	2	0	2	1	1	0			17
<b>2019</b>	2	0	1	1	0	0	0	2	2	1			9
<b>2020</b>	0	0	3	0	0	3	1	1	2	2			12

## Kenora OPP Historical Data 2016-2020

Break and Enter	January	February	March	April	May	June	July	August	September	October	November	December	Total
2016	20	4	1	2	2	3	5	10	6	3			56
2017	4	3	8	6	6	9	10	8	7	3			64
2018	3	4	5	4	4	7	16	14	5	10			72
2019	8	8	9	13	13	10	5	14	8	8			96
2020	6	4	7	11	11	19	10	11	9	10			98

Theft Under	January	February	March	April	May	June	July	August	September	October	November	December	Total
2016	20	23	18	10	27	26	29	40	27	18			238
2017	4	17	15	23	31	32	34	23	37	45			261
2018	38	28	50	46	53	52	48	51	37	10			413
2019	45	22	38	24	45	47	32	46	26	45			370
2020	35	24	17	17	26	27	52	18	27	29			272

Fraud	January	February	March	April	May	June	July	August	September	October	November	December	Total
2016	4	5	6	5	7	4	1	1	4	6			43
2017	2	5	5	8	9	8	12	5	8	5			67
2018	8	12	15	14	8	9	17	13	9	9			114
2019	10	6	8	26	6	7	7	14	15	16			115
2020	12	12	1	3	8	13	11	10	5	7			82



## Kenora OPP Historical Data 2016-2020

Mischief	January	February	March	April	May	June	July	August	September	October	November	December	Total
2016	10	10	8	10	19	20	16	21	12	12			138
2017	4	8	12	12	17	21	27	20	10	16			147
2018	14	8	7	7	20	28	22	19	12	8			145
2019	7	14	11	14	23	26	30	25	21	18			189
2020	8	9	12	16	14	22	20	20	23	24			168

Highway Traffic Act	January	February	March	April	May	June	July	August	September	October	November	December	Total
2016	42	33	69	44	76	78	101	64	91	65			663
2017	24	33	37	43	62	46	133	75	115	107			675
2018	80	90	148	122	141	75	82	86	86	116			1,026
2019	76	42	74	62	108	51	65	55	54	72			659
2020	36	52	47	64	123	46	44	42	35	78			567

Criminal Code Non-Traffic	January	February	March	April	May	June	July	August	September	October	November	December	Total
2016	161	133	136	128	126	119	119	101	111	122			1,256
2017	115	91	227	201	178	173	176	198	141	139			1,639
2018	166	157	204	201	272	122	229	158	317	153			1,979
2019	213	193	166	209	214	190	163	262	156	147			1,913
2020	139	159	113	124	152	135	187	72	50	108			1,239

Traffic Related Speeding	January	February	March	April	May	June	July	August	September	October	November	December	Total
2016	11	1	6	12	21	23	48	34	38	31			225
2017	6	9	5	9	20	14	49	11	49	57			229
2018	32	46	65	65	83	29	27	32	65	57			501
2019	32	11	35	39	42	8	24	21	23	37			272
2020	12	22	27	21	60	15	23	22	10	41			253

Impaired	January	February	March	April	May	June	July	August	September	October	November	December	Total
2016	7	9	6	4	10	2	5	3	5	4			55

## Kenora OPP Historical Data 2016-2020

<b>2017</b>	1	6	8	11	5	4	10	6	5	1			57
<b>2018</b>	8	4	7	12	14	3	3	2	4	5			62
<b>2019</b>	1	1	7	6	7	8	4	3	4	5			46
<b>2020</b>	2	8	1	5	10	1	1	9	9	7			53

<b>General Patrol Hours</b>	<b>January</b>	<b>February</b>	<b>March</b>	<b>April</b>	<b>May</b>	<b>June</b>	<b>July</b>	<b>August</b>	<b>September</b>	<b>October</b>	<b>November</b>	<b>December</b>	<b>Total</b>
<b>2016</b>	1,925	1,789	1,839	1,843	1,645	1,547	1,320	1,560	1,376	1,661			16,504
<b>2017</b>	1,551	1,538	934	1,386	1,525	1,320	1,071	1,068	695	478			11,566
<b>2018</b>	532	443	549	455	335	390	352	325	435	427			4,243
<b>2019</b>	445	327	341	368	334	293	388	405	433	479			3,812
<b>2020</b>	647	737	744	946	720	467	474	468	472	632			6,307

<b>Foot Patrol Hours</b>	<b>January</b>	<b>February</b>	<b>March</b>	<b>April</b>	<b>May</b>	<b>June</b>	<b>July</b>	<b>August</b>	<b>September</b>	<b>October</b>	<b>November</b>	<b>December</b>	<b>Total</b>
<b>2016</b>	150	140	107	127	120	125	145	94	54	78			1,138
<b>2017</b>	62	87	49	64	83	145	42	115	76	47			262
<b>2018</b>	60	38	43	57	39	55	57	98	69	58			575
<b>2019</b>	47	38	37	65	135	177	196	102	57	59			913
<b>2020</b>	73	94	80	82	177	212	158	168	101	82			1,044